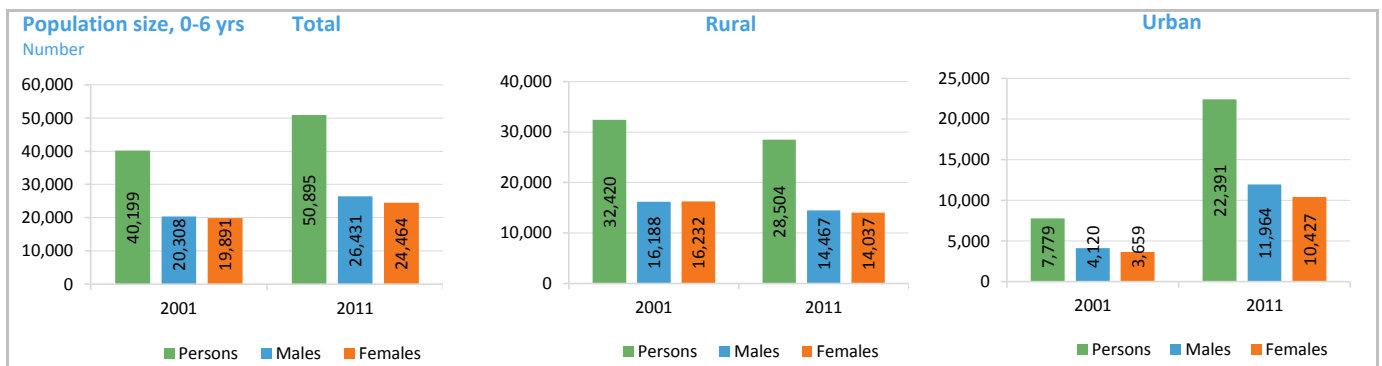
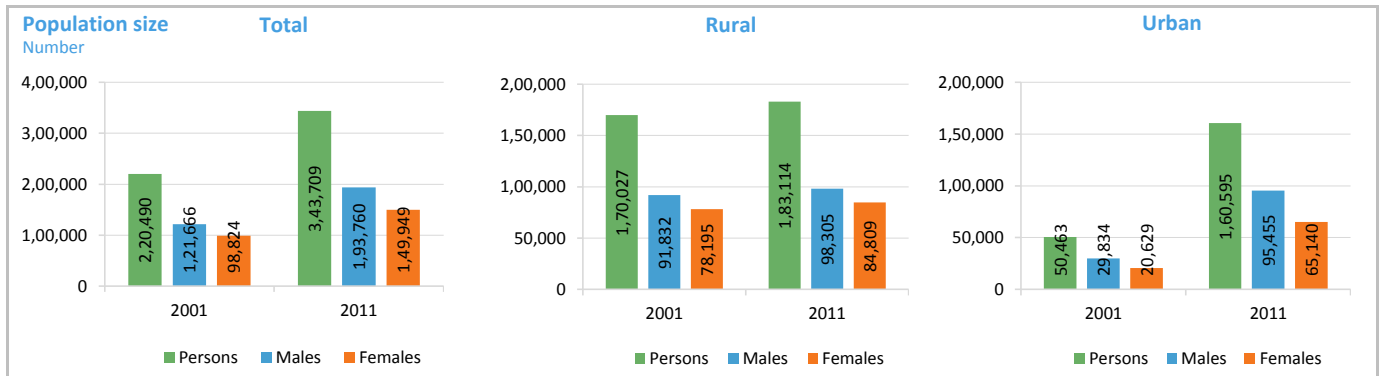



Dadra and Nagar Haveli Profile

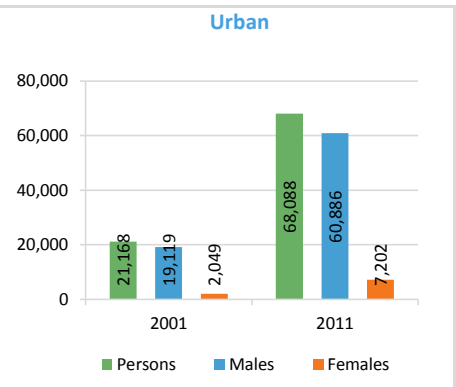
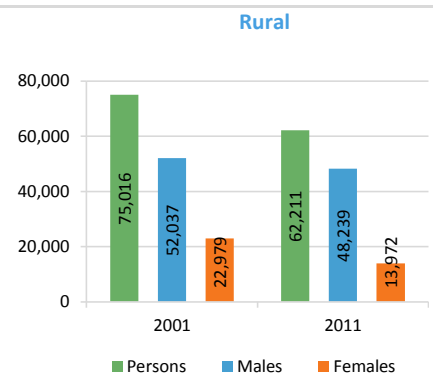
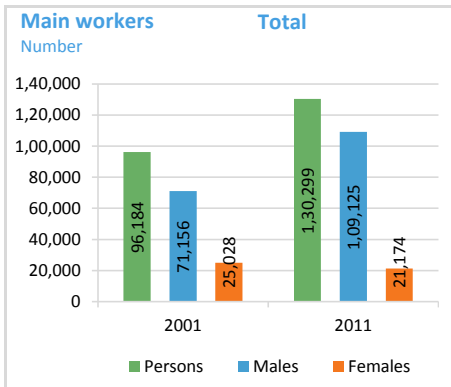
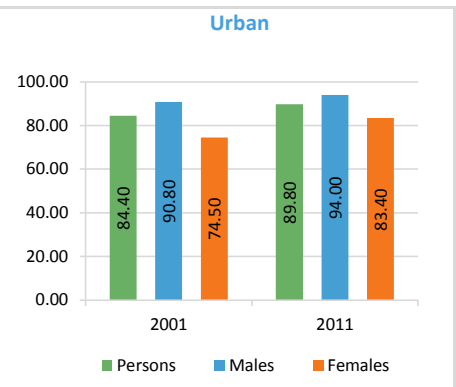
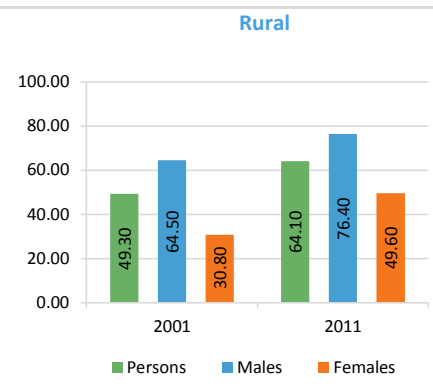
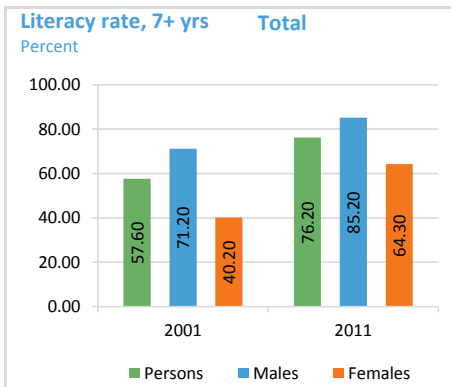
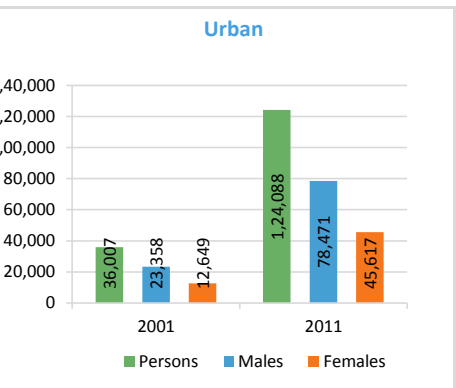
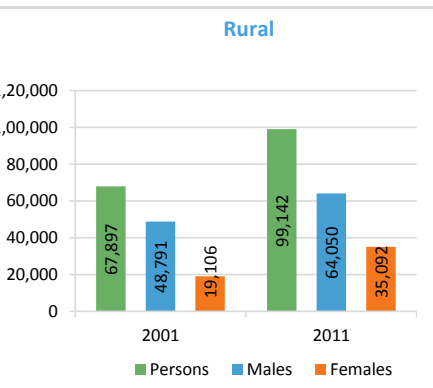
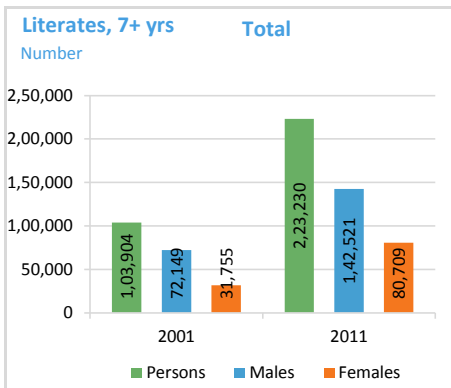
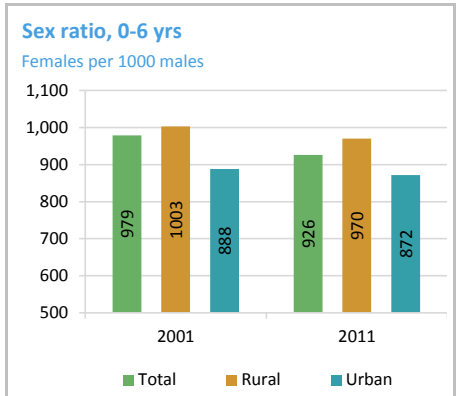
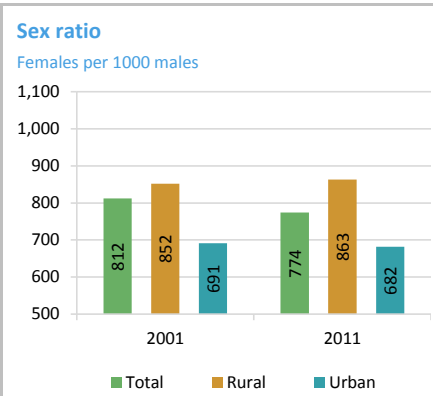
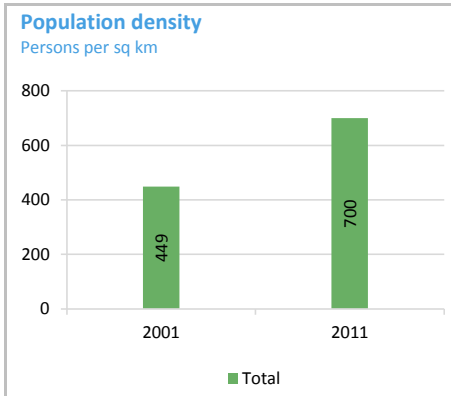
Population size	343709
Population size (Males)	193760
Population size (Females)	149949
Population size (Rural)	183114
Population size (Urban)	160595
Population size (Rural Males)	98305
Population size (Rural Females)	84809
Population size (Urban Males)	95455
Population size (Urban Females)	65140
Population density (Total, Persons per sq km)	700
Sex ratio (Females per 1000 males)	774
Sex ratio (Rural)	863
Sex ratio (Urban)	682
Population size, 0 - 6 yrs	50895
Population size, 0 - 6 yrs (Males)	26431
Population size, 0 - 6 yrs (Females)	24464
Population size, 0 - 6 yrs (Rural)	28504
Population size, 0 - 6 yrs (Urban)	22391
Population size, 0 - 6 yrs (Rural Males)	14467
Population size, 0 - 6 yrs (Rural Females)	14037
Population size, 0 - 6 yrs (Urban Males)	11964
Population size, 0 - 6 yrs (Urban Females)	10427
Sex ratio, 0 - 6 yrs (Females per 1000 males)	926
Sex ratio, 0 - 6 yrs (Rural)	970
Sex ratio, 0 - 6 yrs (Urban)	872
Literates, 7+ yrs	223230

Literates, 7+ yrs (Males)	142521
Literates, 7+ yrs (Females)	80709
Literates, 7+ yrs (Rural)	99142
Literates, 7+ yrs (Urban)	124088
Literates, 7+ yrs (Rural Males)	64050
Literates, 7+ yrs (Rural Females)	35092
Literates, 7+ yrs (Urban Males)	78471
Literates, 7+ yrs (Urban Females)	45617
Literacy rate, 7+ yrs (Persons, Per cent)	76.2
Literacy rate, 7+ yrs (Males, Per cent)	85.2
Literacy rate, 7+ yrs (Females, Per cent)	64.3
Literacy rate, 7+ yrs (Rural, Per cent)	64.1
Literacy rate, 7+ yrs (Urban, Per cent)	89.8
Literacy rate, 7+ yrs (Rural Males, Per cent)	76.4
Literacy rate, 7+ yrs (Rural Females, Per cent)	49.6
Literacy rate, 7+ yrs (Urban Males, Per cent)	94.0
Literacy rate, 7+ yrs (Urban Females, Per cent)	83.4
Main workers	130299
Main workers (Males)	109125
Main workers (Females)	21174
Main workers (Rural)	62211
Main workers (Urban)	68088
Main workers (Rural Males)	48239
Main workers (Rural Females)	13972
Main workers (Urban Males)	60886
Main workers (Urban Females)	7202





Dadra and Nagar Haveli Profile



General Notes:

- The figures for India and Manipur, include by sex, the estimated population, 0-6 population and literates of Paomata, Mao Maram and Purul sub-divisions of Senapati district of Manipur for Census 2001 and 2011.
- For working out density of India and the State of Jammu & Kashmir, the entire area and population of those portions of Jammu & Kashmir which are under illegal occupation of Pakistan and China have not been taken into account.
- For Census 2011, the population of "Others" has been clubbed with the "Males" for working out population, 0-6 population, literates and related rates and ratios.

■ **Rural Urban Areas:** The data in the table on Final Population Totals are presented separately for rural and urban areas. The unit of classification in this regard is 'town' for urban areas and 'village' for rural areas. In the Census of India 2011, the definition of urban area adopted is as follows: (a) All statutory places with a municipality, corporation, cantonment board or notified town area committee, etc. (b) A place satisfying the following three criteria simultaneously:

- i) a minimum population of 5,000;
- ii) at least 75 per cent of male working population engaged in non-agricultural pursuits; and
- iii) a density of population of at least 400 per sq. km. (1,000 per sq. mile).

For identification of places which would qualify to be classified as 'urban' all villages, which, as per the 2001 Census had a population of 4,000 and above, a population density of 400 persons per sq. km. and having at least 75 per cent of male working population engaged in non-agricultural activity were considered. An area is considered 'Rural' if it is not classified as 'Urban' as per the above definition.

* The area figure exclude 78,114 sq. km. under the illegal occupation of Pakistan, 5,180 sq. km. Illegally handed over by Pakistan to China and 37,555 sq.km. under the illegal occupation of China in Ladakh district.